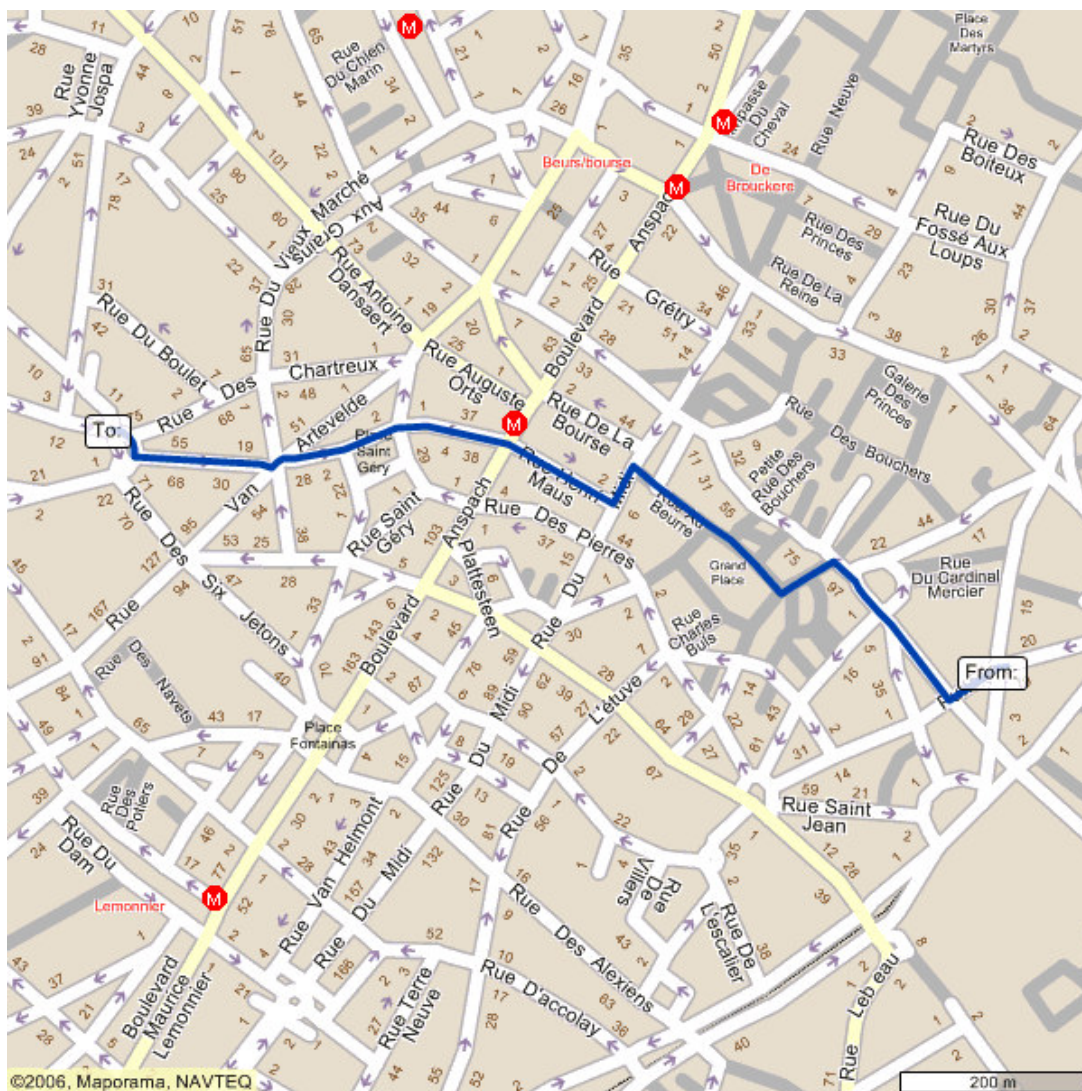




INFORMATION

FROM
CARREFOUR DE L'EUROPE
BRUXELLES (1000)
 TO
1 PLACE DU JARDIN AUX FLEURS
BRUXELLES (1000)

TRANSPORTATION MODE: **ON FOOT**
 TOTAL DISTANCE: **1 KM**
 TRAVELLING TIME: **00H 17**



1
 Follow **Carrefour De** 
L'Europe-Putterie-Putterij-Europakruispunt
 for 70 m



2
 Turn right, Follow 
Infante Isabellastraat-Rue De L'Infante Isabelle for 100 m



3

Follow

Magdalenasteenweg-Rue De La Madeleine for 20 m

©2006, Maporama, NAVTEQ m

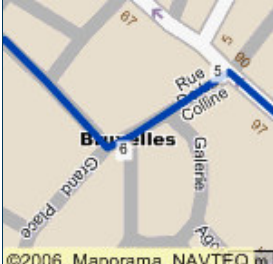


4

Follow

Grasmarkt-Rue Du Marché Aux Herbes for 75 m

©2006, Maporama, NAVTEQ m



5

Turn left, Follow

Heuvelstraat-Rue De La Colline for 65 m

©2006, Maporama, NAVTEQ m




6

Turn right, Follow

Grand-Place-Grote Markt for 110 m

©2006, Maporama, NAVTEQ m



7

Follow

Boterstraat-Rue Au Beurre for 100 m

©2006, Maporama, NAVTEQ m

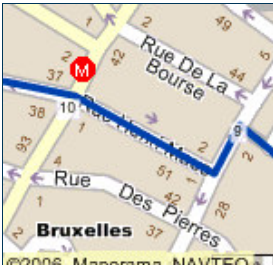


8

Turn left, Follow

Rue Du Midi-Zuidstraat for 45 m

©2006, Maporama, NAVTEQ m



9

Turn right, Follow

Rue Henri Maus-Henri Mausstraat for 130 m

©2006, Maporama, NAVTEQ m

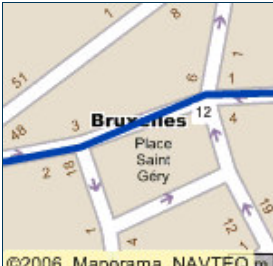


10

Follow

Rue Jules Van Praet-Rue Jules Van Praetstraat for 120 m

©2006, Maporama, NAVTEQ m



11

Follow

Sint-Goriksplein-Place Saint-Géry for 60 m

©2006, Maporama, NAVTEQ m




12

Follow

Rue Pléтинckx-Pléтинckxstraat for 65 m

©2006, Maporama, NAVTEQ m



13

Turn left, Follow

Arteveldestraat-Rue Van Artevelde for 15 m

©2006, Maporama, NAVTEQ m



14

Turn right, Follow

Rue Pléтинckx-Pléтинckxstraat for 140 m

©2006, Maporama, NAVTEQ m



15

Turn right, Follow 

**Bloemenhofplein-Place
Du Jardin Aux Fleurs**
for 40 m

©2006, Maporama, NAVTEQ m

The image shows a map segment with a blue line indicating a route. The route starts on a road labeled '16' and turns right onto a road labeled '15'. The turn is marked with a right-turn icon. The destination is 'Bloemenhofplein-Place Du Jardin Aux Fleurs' for a distance of 40 meters. The map includes various road numbers and a copyright notice for 2006, Maporama, NAVTEQ m.